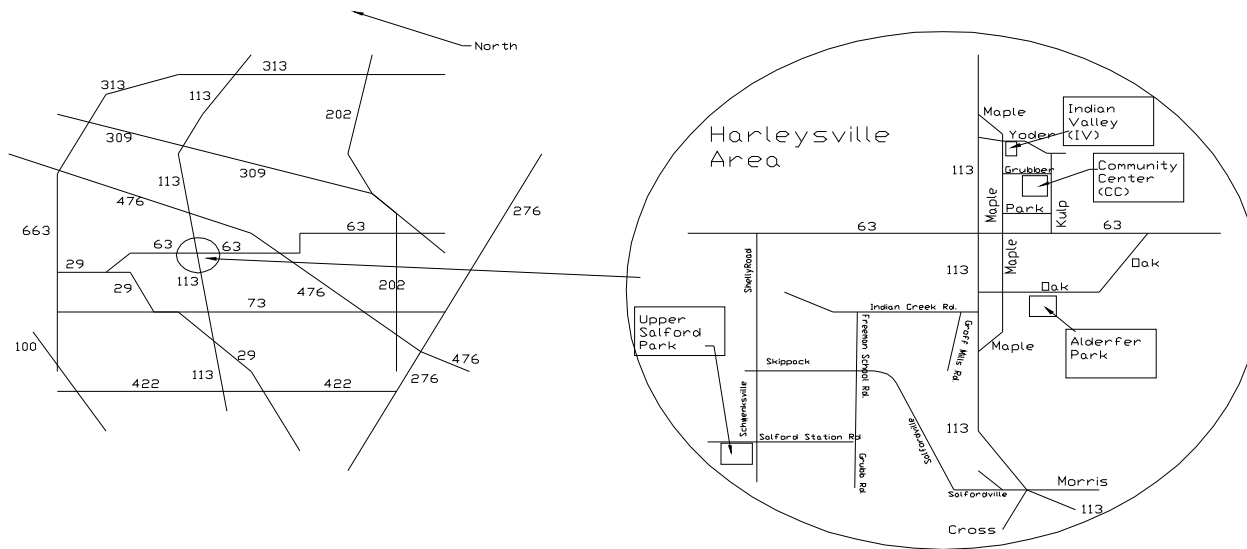


# RSMC Tournament Maps and Directions

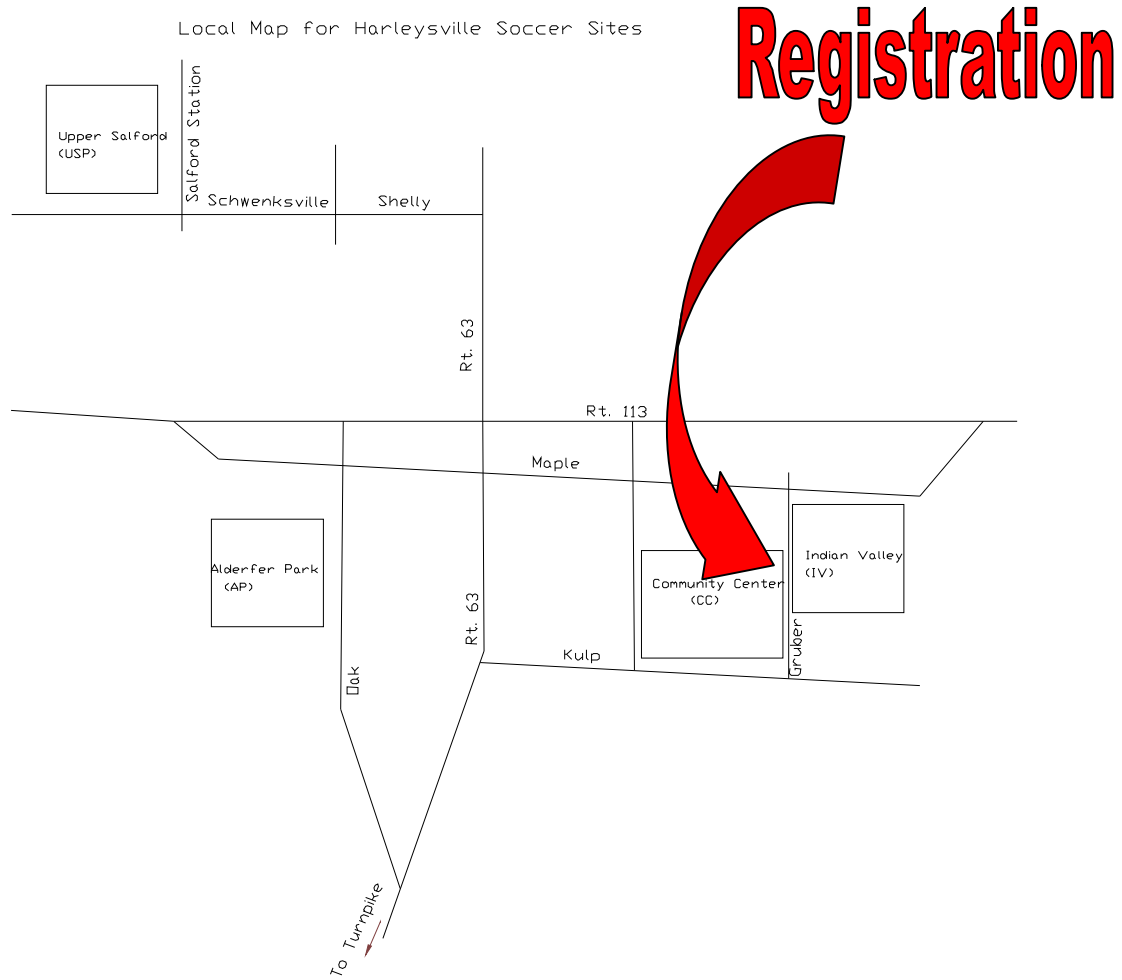
## Local Field Map



# RSMC 2007 - Maps

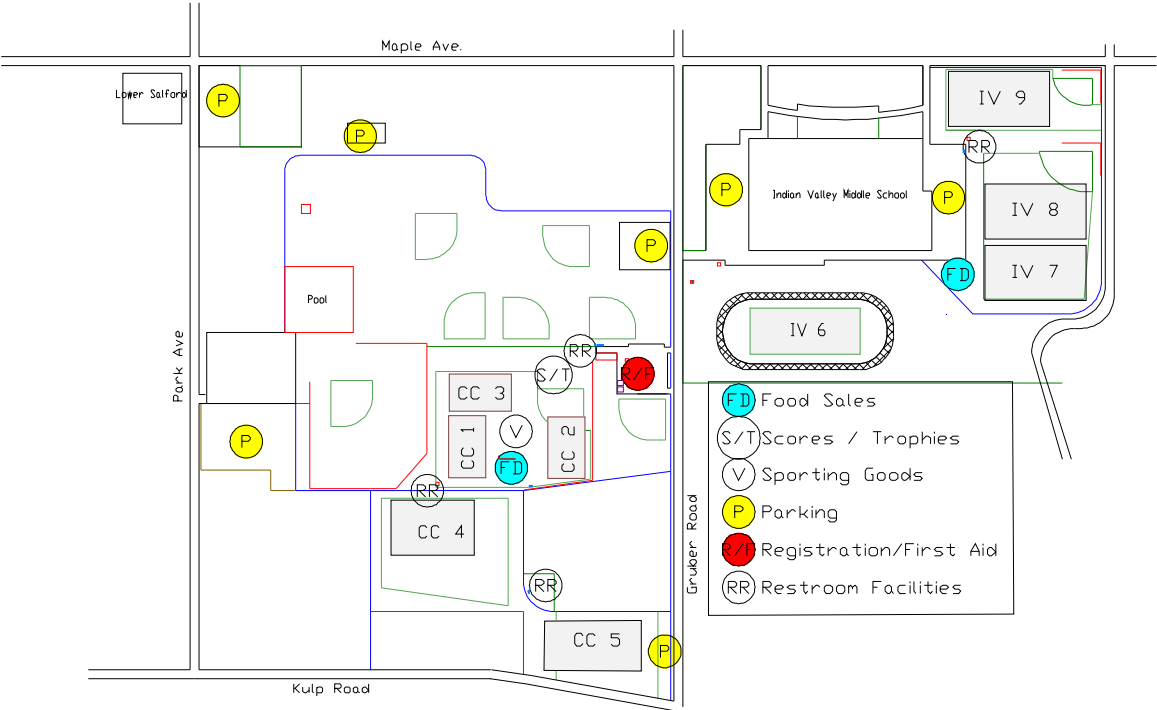
## All Fields

Local Map for Harleysville Soccer Sites



**IV/CC**

Site Map for Community Center (CC) and Indian Valley (IV) fields



Upper Salford Park

Site Map for Upper Salford Park (USP) fields





## Directions

### Directions from PA Turnpike NE Extension Exit 31 to Team Registration site

After exiting the PA TPK Northeast Extension at Exit 31 (Lansdale) make a right to take 63 W

Proceed for about 3.1 miles and after the Wawa and Harleysville Veterinary Hospital, turn Right onto Kulp Road at the traffic light intersection.

Proceed on Kulp for about 5/10 mile and turn Left onto Gruber Road.

Proceed 2/10 mile to the parking lot on the left side.

### Directions from PA Turnpike NE Extension Exit 31 to Harleysville Community Center

After exiting the PA TPK Northeast Extension at Exit 31 (Lansdale) make a right to take 63 W

Proceed for about 3.5 miles to the traffic light intersection of 63 (Main Street) and Maple Avenue.

Turn Right on Maple and go 2/10 mile and turn Right on Park Lane.

Proceed 1/10 mile to the Community Center parking lot on the left side.

### Directions from PA Turnpike NE Extension Exit 31 to Indian Valley Middle School

After exiting the PA TPK Northeast Extension at Exit 31 (Lansdale) make a right to take 63 W

Proceed for about 3.5 miles to the traffic light intersection of 63 (Main Street) and Maple Avenue.

Turn Right on Maple and go 6/10 mile and turn Right into the Indian Valley Middle School Parking lot.

### Directions from PA Turnpike NE Extension Exit 31 to Alderfer Park

After exiting the PA TPK Northeast Extension at Exit 31 (Lansdale) make a right to take 63 W

Proceed for about 2.7 miles (watch for Bergeys Carpeting and Flooring on your right) and turn Left onto Oak Drive.

Proceed 5/10 mile and the park entrance is on the Left.

**Directions from PA Turnpike NE Extension Exit 31  
to Upper Salford Township Park**

After exiting the PA TPK Northeast Extension at Exit 31 (Lansdale) make a right to take 63 W

Proceed for about 4 miles or so to the traffic light intersection of 63 and 113 (Exxon station on left).

Continue west on 63 for 2 miles and make a left on Shelly Road (you'll see signs for Spring Mount Ski area)

After 9/10 mile you'll arrive at a stop sign; proceed through that and the road name changes to Schwenksville Road.

Continue for 8/10 mile to the intersection of Salford Station Road and the Park is at the corner of Schwenksville and Salford Station roads.

In order to get in, you'll need to turn right onto Salford Station Road (the intersection is kind of hidden so go slowly) Park is on left. For parking, continue a short distance down on Salford

Station Road and parking will be on the left at the intersection of Salford Station & Wolford Rds

**Directions from Alderfer Park  
to Upper Salford Township Park**

Turn Left onto Oak Drive and proceed 5/10 mile to the stop sign.

Turn Right onto Maple Avenue and go 3/10 mile to traffic light.

Turn Left onto Route 63 (Main Street and follow for 2 miles and make a left on Shelly Road (you'll see signs for Spring Mount Ski area)

After 9/10 mile you'll arrive at a stop sign; proceed through that and the road name changes to Schwenksville Road.

Continue for 8/10 mile to the intersection of Salford Station Road and the Park is at the corner of Schwenksville and Salford Station roads.

In order to get in, you'll need to turn right onto Salford Station Road (the intersection is kind of hidden so go slowly) Park is on left. For parking, continue a short distance down on Salford

Station Road and parking will be on the left at the intersection of Salford Station & Wolford Rds.

**Directions from Alderfer Park  
to Harleysville Community Center**

Turn Left onto Oak Drive and proceed 5/10 mile to the stop sign.

Turn Right onto Maple Avenue and go 3/10 mile to traffic light. Proceed through the light and go 2/10 mile and turn Right on Park Lane.

Proceed 1/10 mile to the Community Center parking lot on the left side.

**Directions from Alderfer Park**

**to Indian Valley Middle School**

Turn Left onto Oak Drive and proceed 5/10 mile to the stop sign.  
Turn Right onto Maple Avenue and go 3/10 mile to traffic light. Proceed through the light and go 6/10 mile and turn Right into the Indian Valley Middle School Parking lot.

**Directions from Upper Salford Township Park  
To Alderfer Park**

Exit the park, turn Right onto Salford Station Road, and go to the stop sign.  
Turn Left onto Schwenksville Road and proceed 8/10 mile to the stop sign.  
Go through the stop sign (the road name changes to Shelly Road) and go another 9/10 mile to stop sign. Turn Right onto Route 63.  
Continue east on 63 for 2 miles to the third traffic light.  
Turn Right onto Maple Avenue and go 3/10 mile to the stop sign.  
Turn Left onto Oak Drive and proceed 5/10 mile to the park on your Right.

**Directions from Upper Salford Township Park  
To Harleysville Community Center**

Exit the park, turn Right onto Salford Station Road, and go to the stop sign.  
Turn Left onto Schwenksville Road and proceed 8/10 mile to the stop sign.  
Go through the stop sign (the road name changes to Shelly Road) and go another 9/10 mile to stop sign. Turn Right onto Route 63.  
Continue east on 63 for 2 miles to the third traffic light.  
Turn Left onto Maple Avenue and go 2/10 mile and turn Right on Park Lane.  
Proceed 1/10 mile to the Community Center parking lot on the left side.

**Directions from Upper Salford Township Park  
To Indian Valley Middle School**

Exit the park, turn Right onto Salford Station Road, and go to the stop sign.  
Turn Left onto Schwenksville Road and proceed 8/10 mile to the stop sign.  
Go through the stop sign (the road name changes to Shelly Road) and go another 9/10 mile to stop sign. Turn Right onto Route 63.  
Continue east on 63 for 2 miles to the third traffic light.  
Turn Left onto Maple Avenue and go 6/10 mile and turn Right into the Indian Valley Middle School parking lot.

**Directions from Indian Valley Middle School  
to Upper Salford Township Park**

Exit the Middle school and turn Left onto Maple Avenue and go 6/10 mile to traffic light.

Turn Right onto Route 63 (Main Street and follow for 2 miles and make a left on Shelly Road (you'll see signs for Spring Mount Ski area)

After 9/10 mile you'll arrive at a stop sign; proceed through that and the road name changes to Schwenksville Road.

Continue for 8/10 mile to the intersection of Salford Station Road and the Park is at the corner of Schwenksville and Salford Station roads.

In order to get in, you'll need to turn right onto Salford Station Road (the intersection is kind of hidden so go slowly) Park is on left. For parking, continue a short distance down on Salford

Station Road and parking will be on the left at the intersection of Salford Station & Wolford Rds

**Directions from Indian Valley Middle School  
to Alderfer Park**

Exit the Middle school and turn Left onto Maple Avenue and go 6/10 mile to traffic light.

Proceed through the traffic light and go 3/10 mile to the stop sign. Turn Left onto Oak Drive and proceed 5/10 mile to Alderfer Park on your right.

**Directions from Indian Valley Middle School  
to Harleysville Community Center  
(These fields are separated by Gruber Road)**

Exit the Middle school and turn Left onto Maple Avenue and go 4/10 mile and turn Left onto Park Lane.

Take Park Lane 1/10 mile and the Community Center parking lot is on the Left.

**Directions from Harleysville Community Center  
to Indian Valley Middle School  
(These fields are separated by Gruber Road)**

Exit the Community Center Parking lot and turn Right onto Park Lane.

Go to the stop sign and turn Right onto Maple Avenue.

Go 4/10 mile and turn Right into the IVMS parking lot

**Directions from Harleysville Community Center  
to Alderfer Park**

Exit the Community Center Parking lot and turn Right onto Park Lane.  
Go to the stop sign and turn Left onto Maple Avenue and go 2/10 mile to traffic light.  
Proceed through the traffic light and go 3/10 mile to the stop sign. Turn Left onto Oak Drive and proceed 5/10 mile to Alderfer Park on your right.

**Directions from Harleysville Community Center  
to Upper Salford Township Park**

Exit the Community Center Parking lot and turn Right onto Park Lane.  
Go to the stop sign and turn Left onto Maple Avenue and go 2/10 mile to traffic light.  
Turn Right onto Route 63 (Main Street and follow for 2 miles and make a left on Shelly Road (you'll see signs for Spring Mount Ski area)  
After 9/10 mile you'll arrive at a stop sign; proceed through that and the road name changes to Schwenksville Road.  
Continue for 8/10 mile to the intersection of Salford Station Road and the Park is at the corner of Schwenksville and Salford Station roads.  
In order to get in, you'll need to turn right onto Salford Station Road (the intersection is kind of hidden so go slowly) Park is on left. For parking, continue a short distance down on Salford  
Station Road and parking will be on the left at the intersection of Salford Station & Wolford Rds